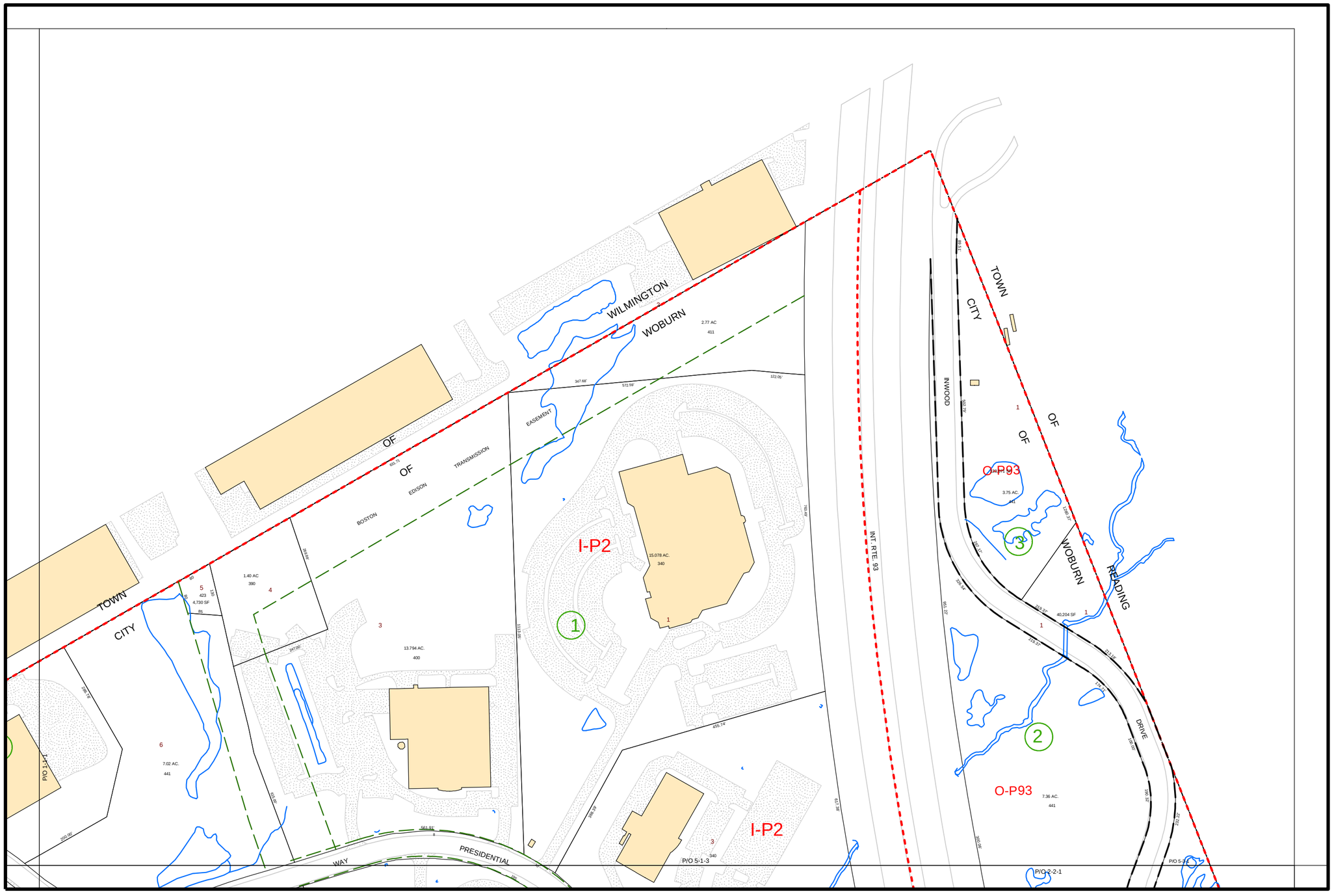

TAX MAP 2 OF WOBURN MASSACHUSETTS

LEGEND

- City Boundry
- Property Lines
- Zoning Lines
- Easement
- Right of Way
- Paper Street
- Water
- Buildings
- Driveway
- 12 Parcel Numbers
- ⑧ Block Numbers
- 5,500 SF Acreage
- 100.00' Dimensions
- R-1 Zone
- Porch/Deck

N W E S

THIS MAP IS PREPARED FOR THE INVENTORY OF REAL ESTATE PROPERTY WITHIN THE CITY OF WOBURNAND IS COMPILED FROM THE RECORDED DEEDS, PLATS, TAX MAPS, SURVEYS, PLANIMETRIC MAPS AND OTHER PUBLIC RECORDS AND DATA. USERS OF THIS MAP ARE HEARBY NOTIFIED THAT THE AFORMENTIONED PUBLIC PRIMARY INFORMATION SOURCES SHOULD BE CONSULTED FOR VERIFICATION OF THE INFORMATION CONTAINED ON THIS MAP. THE CITY OF WOBURN AND ITS MAPPING CONTRACTORS ASSUME NO LEGAL RESPONSIBILITY FOR THE INFORMATION CONTAINED HEREIN.

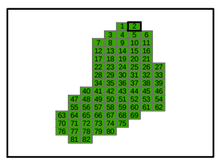

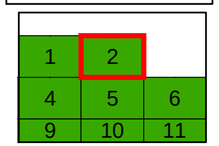

Scale 1 Inch = 200 feet

0 50 100 200 Feet

Conversion Date:
Revision Date: August 25, 2004

City of Woburn
Engineering Department