




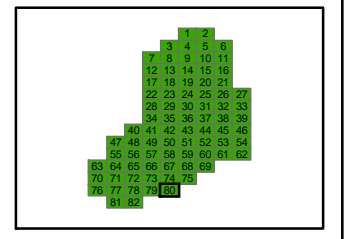
**TAX MAP
80
OF WOBURN
MASSACHUSETTS**

LEGEND

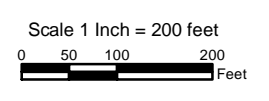
-  City Boundary
-  Property Lines
-  Zoning Lines
-  Easement
-  Right of Way
-  Paper Street
-  Water
-  Buildings
-  Driveway
-  Parcel Numbers
-  Block Numbers
-  5,500 SF Acreage
-  100.00' Dimensions
-  R-1 Zone
-  Porch/Deck



THIS MAP IS PREPARED FOR THE INVENTORY OF REAL ESTATE PROPERTY WITHIN THE CITY OF WOBURN AND IS COMPILED FROM THE RECORDED DEEDS, PLATS, TAX MAPS, SURVEYS, PLANIMETRIC MAPS AND OTHER PUBLIC RECORDS AND DATA. USERS OF THIS MAP ARE HEARBY NOTIFIED THAT THE AFOREMENTIONED PUBLIC PRIMARY INFORMATION SOURCES SHOULD BE CONSULTED FOR VERIFICATION OF THE INFORMATION CONTAINED ON THIS MAP. THE CITY OF WOBURN AND ITS MAPPING CONTRACTORS ASSUME NO LEGAL RESPONSIBILITY FOR THE INFORMATION CONTAINED HEREIN.



66	67	68
73	74	75
79	80	



Conversion Date:
Revision Date: August 25, 2004
**City of Woburn
Engineering Department**

